

Maps relative to Daradgee Environmental Education Centre

76 McAvoy Street, Daradgee QLD 4860

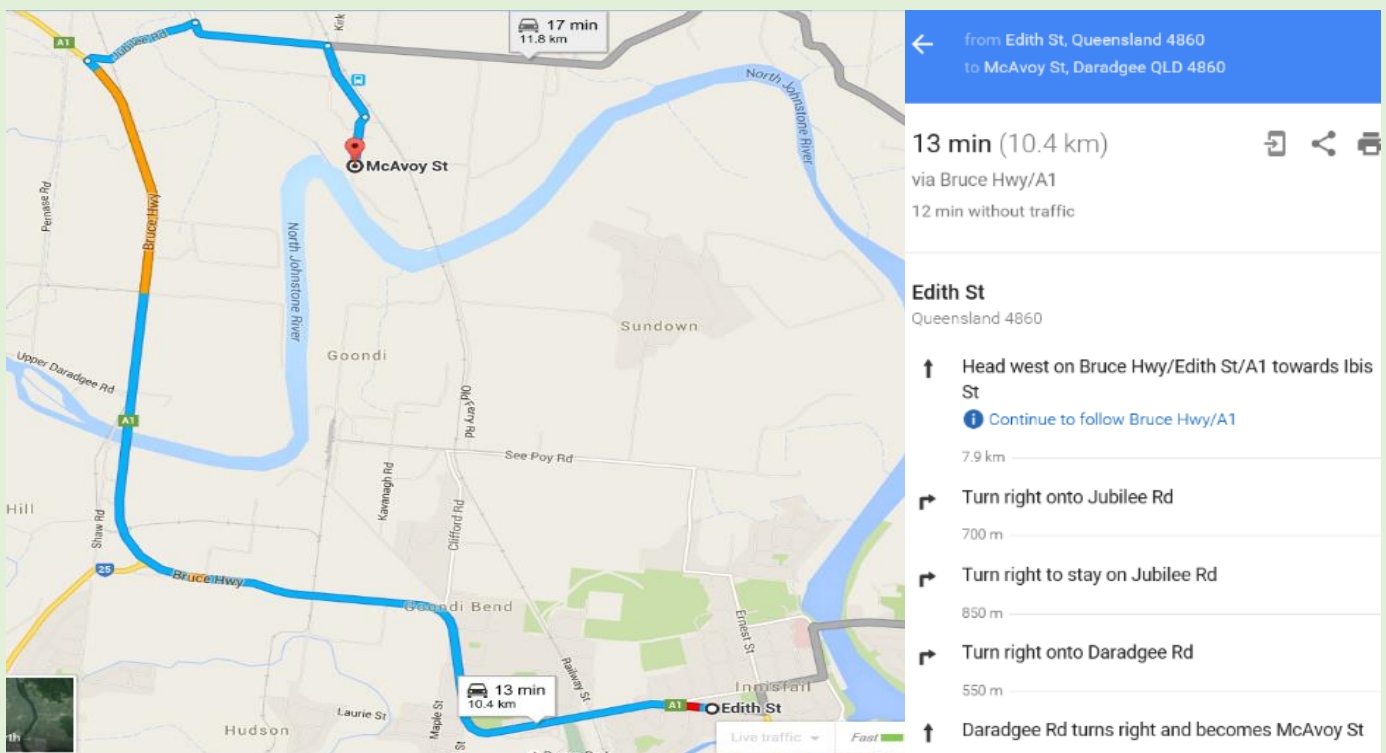
Phone: 40 631 333



Maps:

1. Edith St, Innisfail to DEEC
2. Cairns to DEEC
3. DEEC to Innisfail Hospital
4. DEEC to Polly Creek via Jubilee Road
5. DEEC to Polly Creek via Innisfail Hospital
6. DEEC to The Coconuts
7. DEEC to Martyville Barramundi Farm

1. Edith St, Innisfail to DEEC



2. Cairns to DEEC

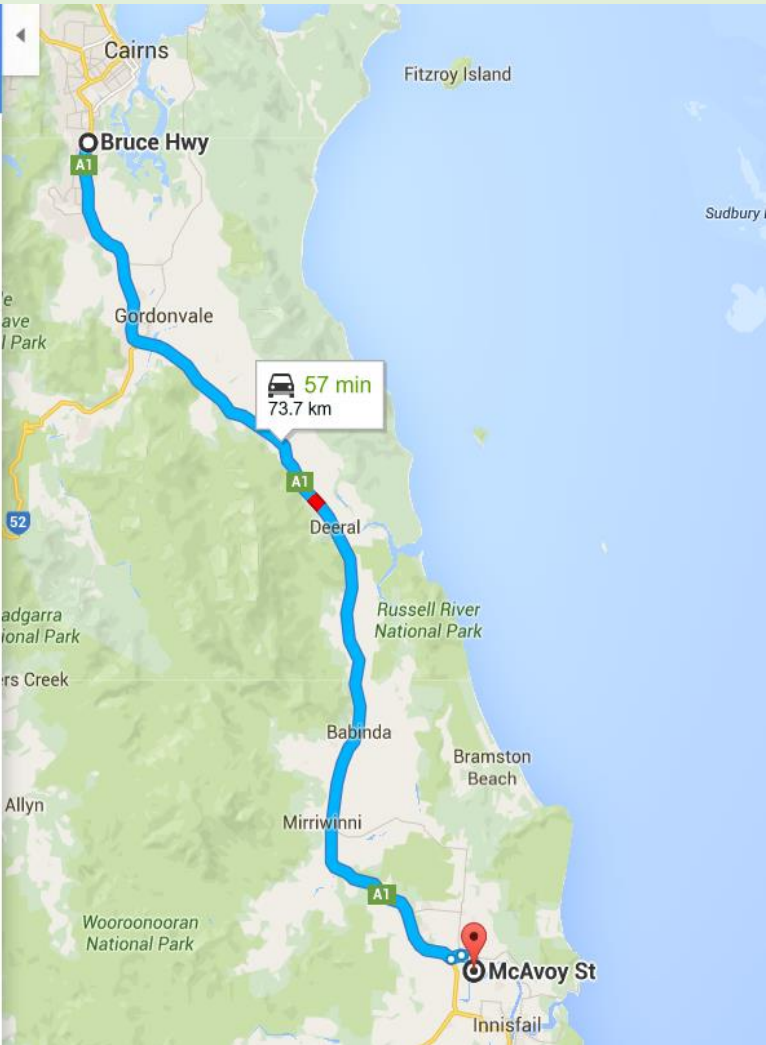
← from Bruce Hwy, Queensland
to McAvoy St, Daradgee QLD 4860

57 min (73.7 km)
via Bruce Hwy/A1
52 min without traffic

Bruce Hwy
Queensland

- ↑ Head south on Bruce Hwy/A1 towards Coombs St
71.2 km
- ↘ Slight left onto Jubilee Rd
750 m
- ↗ Turn right to stay on Jubilee Rd
850 m
- ↗ Turn right onto Daradgee Rd
550 m
- ↑ Daradgee Rd turns right and becomes McAvoy St
350 m

McAvoy St
Daradgee QLD 4860



3. DEEC to Innisfail Hospital

← from McAvoy St, Daradgee QLD 4860
to Innisfail Hospital, 87 Rankin Street, Innisfail QLD 48...

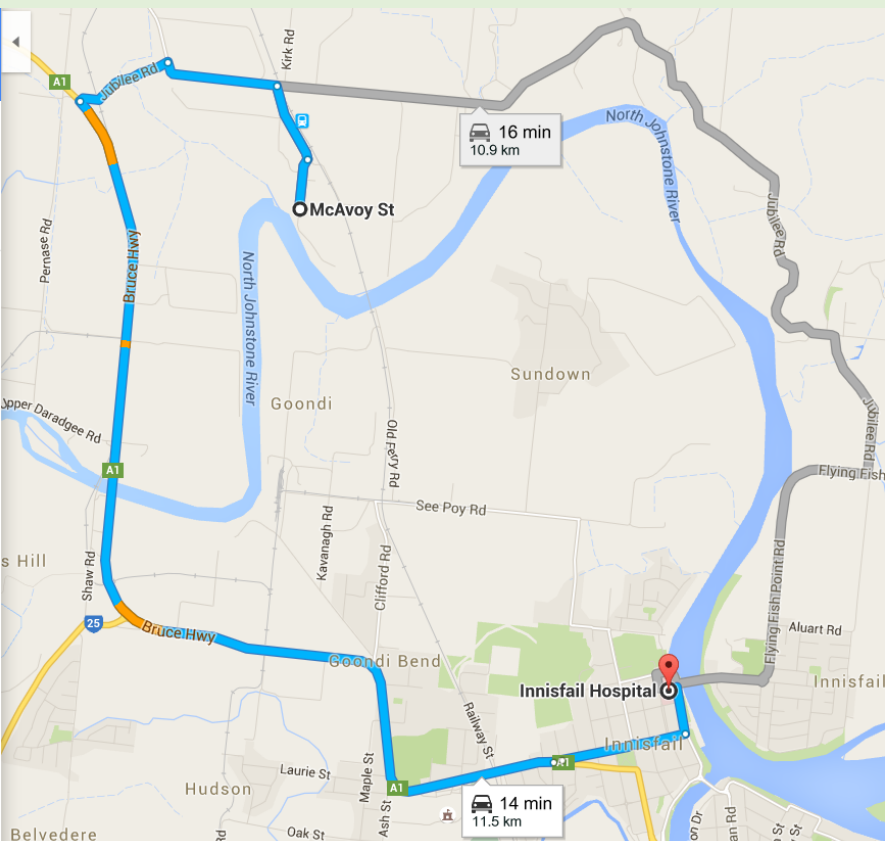
14 min (11.5 km)
via Bruce Hwy/A1
13 min without traffic

McAvoy St
Daradgee QLD 4860

- > Take Jubilee Rd to Bruce Hwy/A1
4 min (2.5 km)
- ↙ Turn left onto Bruce Hwy/A1
7 min (7.7 km)
- > Take Grace St to Fitzgerald Esplanade
2 min (1.3 km)

Innisfail Hospital, 87 Rankin Street
Innisfail QLD 4860

These directions are for planning purposes only. You may find that construction projects, traffic, weather, or other events may cause conditions to differ from the map results, and you should plan your route accordingly. You must obey all signs or notices regarding your route.



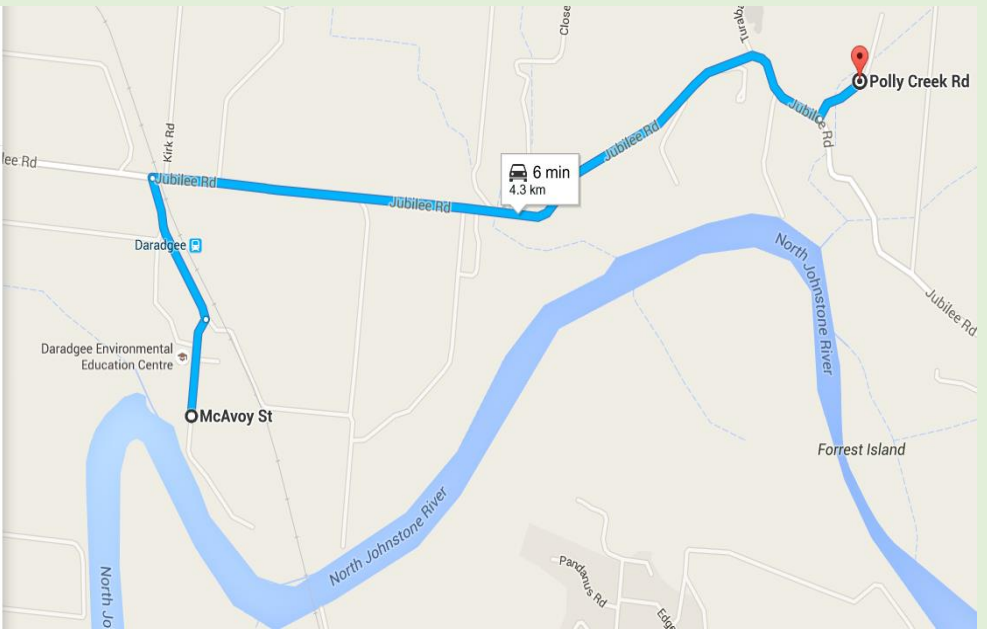
4. DEEC to Polly Creek via Jubilee Road

6 min (4.3 km)
via Jubilee Rd
6 min without traffic

McAvoy St
Daradgee QLD 4860

- ↑ Head north on McAvoy St towards Allison St
350 m
- ↑ McAvoy St turns left and becomes Daradgee Rd
550 m
- ↗ Turn right onto Jubilee Rd
3.1 km
- ↖ Turn left onto Polly Creek Rd
230 m

Polly Creek Rd
Jubilee Heights QLD 4860



5. DEEC to Polly Creek via Innisfail Hospital

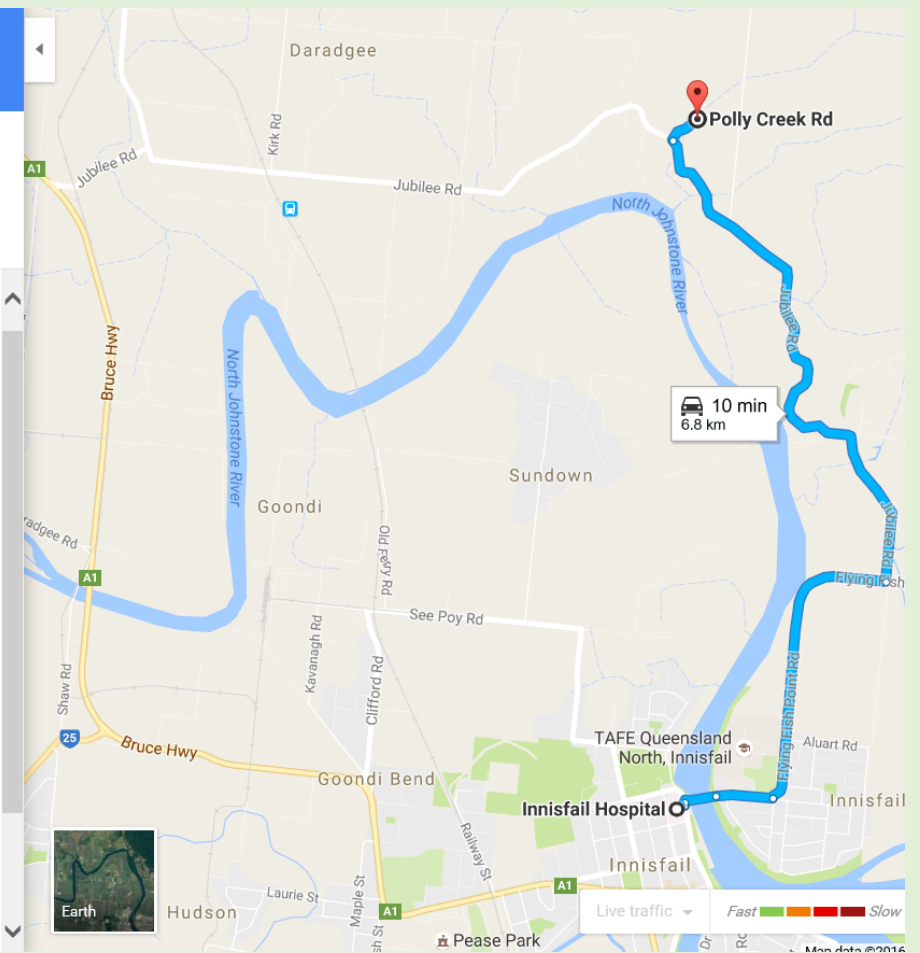
← from Innisfail Hospital, 87 Rankin Street, Innisfail QLD...
to Polly Creek Rd, Jubilee Heights QLD 4860

10 min (6.8 km)
via Flying Fish Point Rd and Jubilee Rd
10 min without traffic

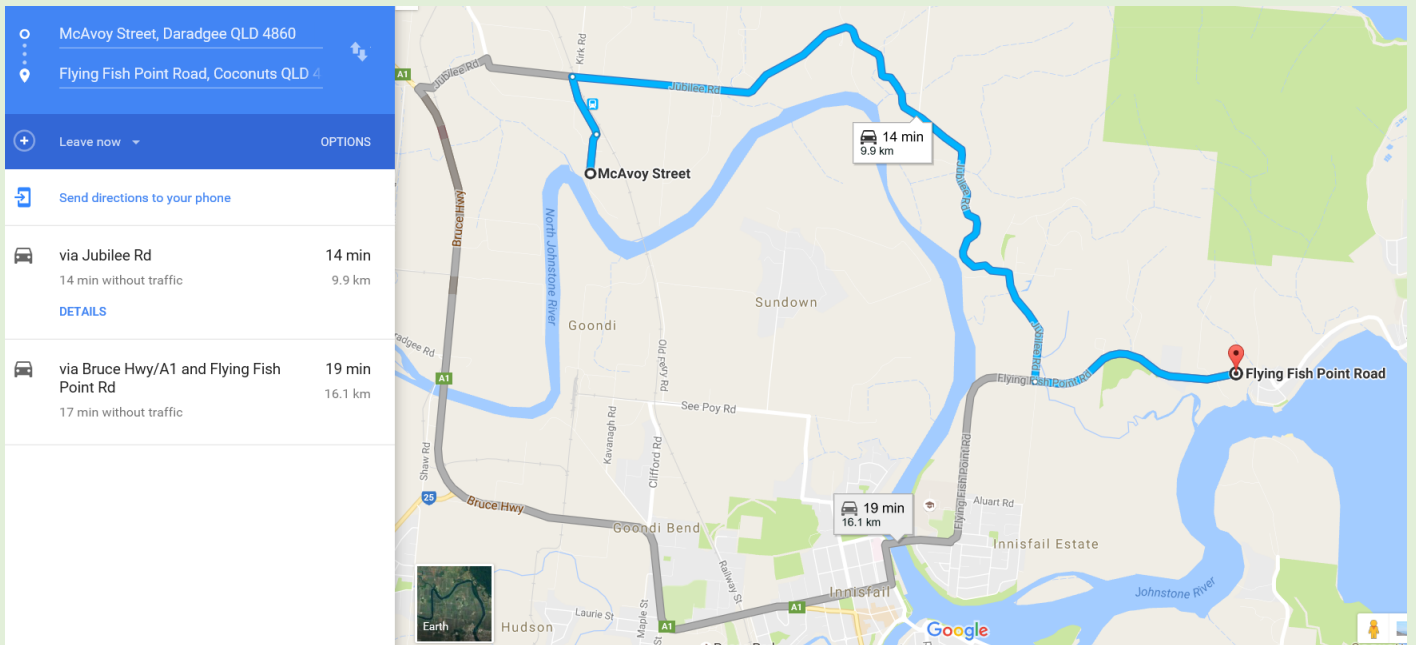
Innisfail Hospital, 87 Rankin Street
Innisfail QLD 4860

- ↑ Head north on Fitzgerald Esplanade
23 m
- 📍 At the roundabout, take the 2nd exit onto Geraldton Bridge
230 m
- ↑ Continue onto Flying Fish Point Rd
400 m
- 📍 At the roundabout, take the 1st exit and stay on Flying Fish Point Rd
2.0 km
- ↖ Turn left onto Jubilee Rd
3.9 km
- ↗ Turn right onto Polly Creek Rd
230 m

Polly Creek Rd
Jubilee Heights QLD 4860



6. DEEC to The Coconuts



7. DEEC to Martyville Barramundi Farm

